APPENDIX B
EXISTING CONDITIONS MODELING EXHIBITS

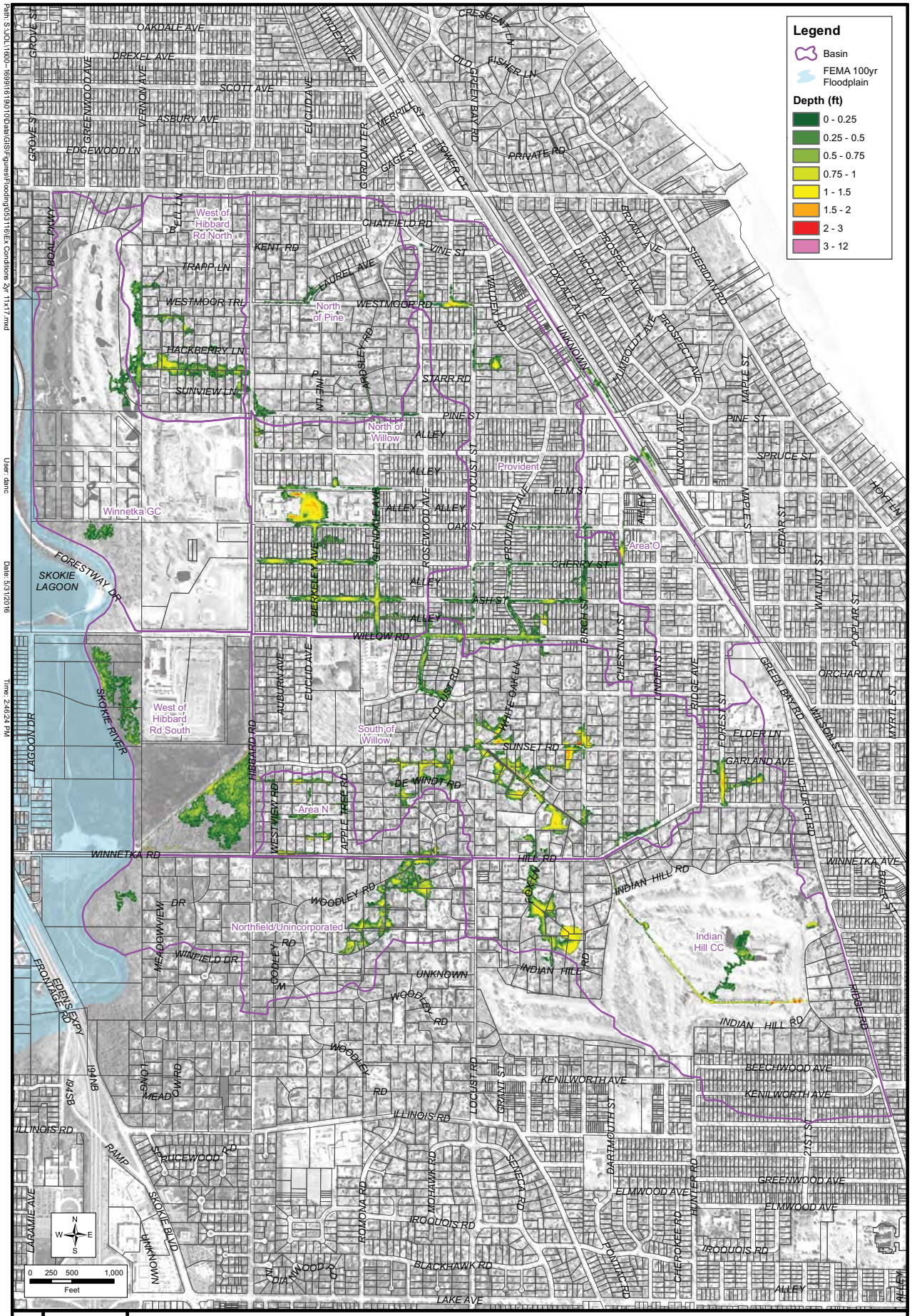

EXISTING CONDITIONS - 2 YEAR, 3-HOUR

WEST AND SOUTHWEST WINNETKA STORMWATER MANAGEMENT STUDY
VILLAGE OF WINNETKA
COOK COUNTY, ILLINOIS

FIGURE 1
1619.010

STRAND ASSOCIATES

Path: S:\JOL\1600--1699\1619\010\Data\GIS\Figures\Flooding\053116\Ex Conditions 2yr 11x17.mxd
User: dlanc
Date: 5/31/2016
Time: 2:46:24 PM

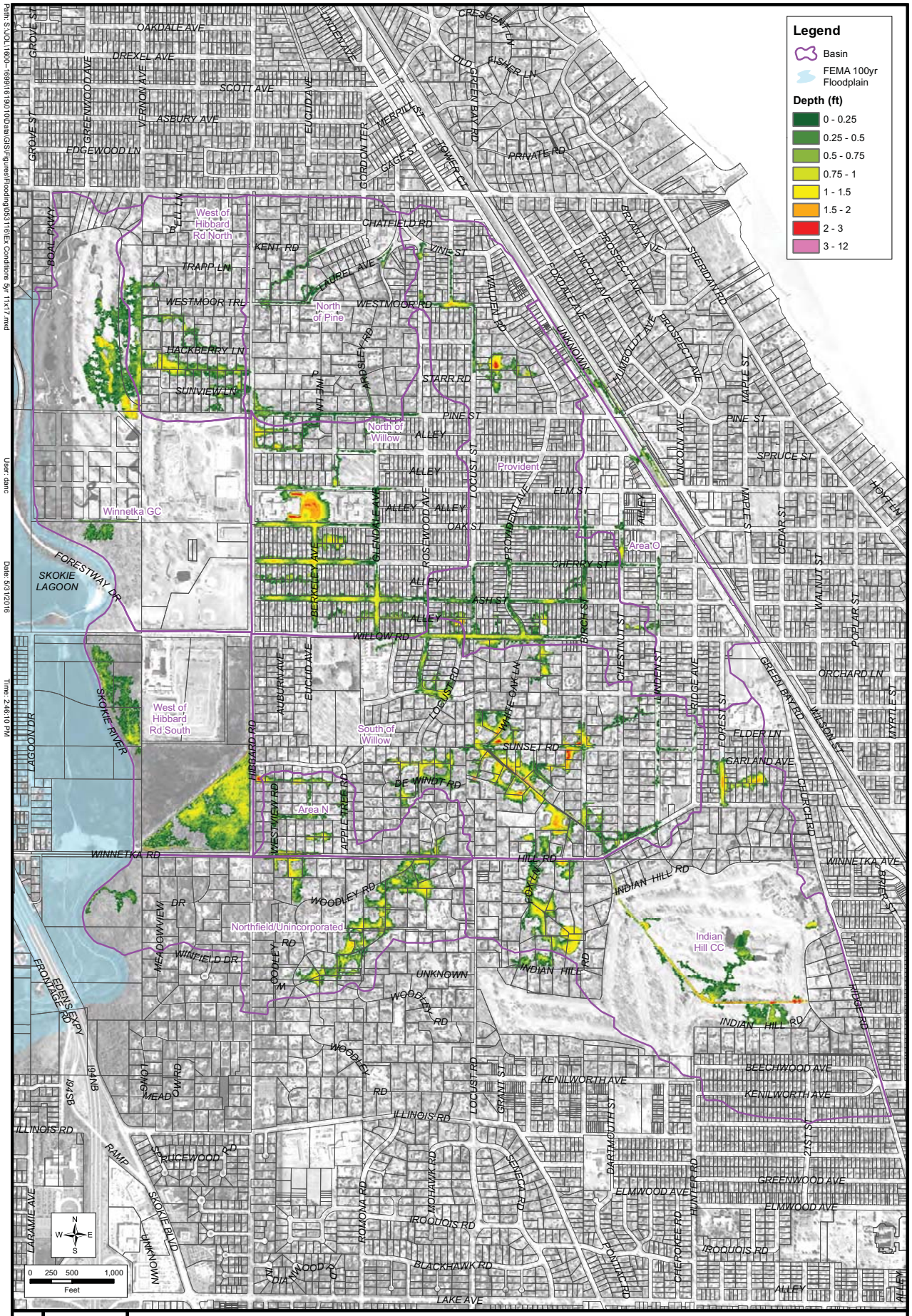

EXISTING CONDITIONS - 5 YEAR, 3-HOUR

WEST AND SOUTHWEST WINNETKA STORMWATER MANAGEMENT STUDY
VILLAGE OF WINNETKA
COOK COUNTY, ILLINOIS

FIGURE 2
1619.010

STRAND ASSOCIATES

Path: S:\JOL\1600--1699\1619\010\Data\GIS\Figures\Flooding\053116\Ex Conditions 5yr 11x17.mxd
User: dlanc
Date: 5/31/2016
Time: 2:46:10 PM

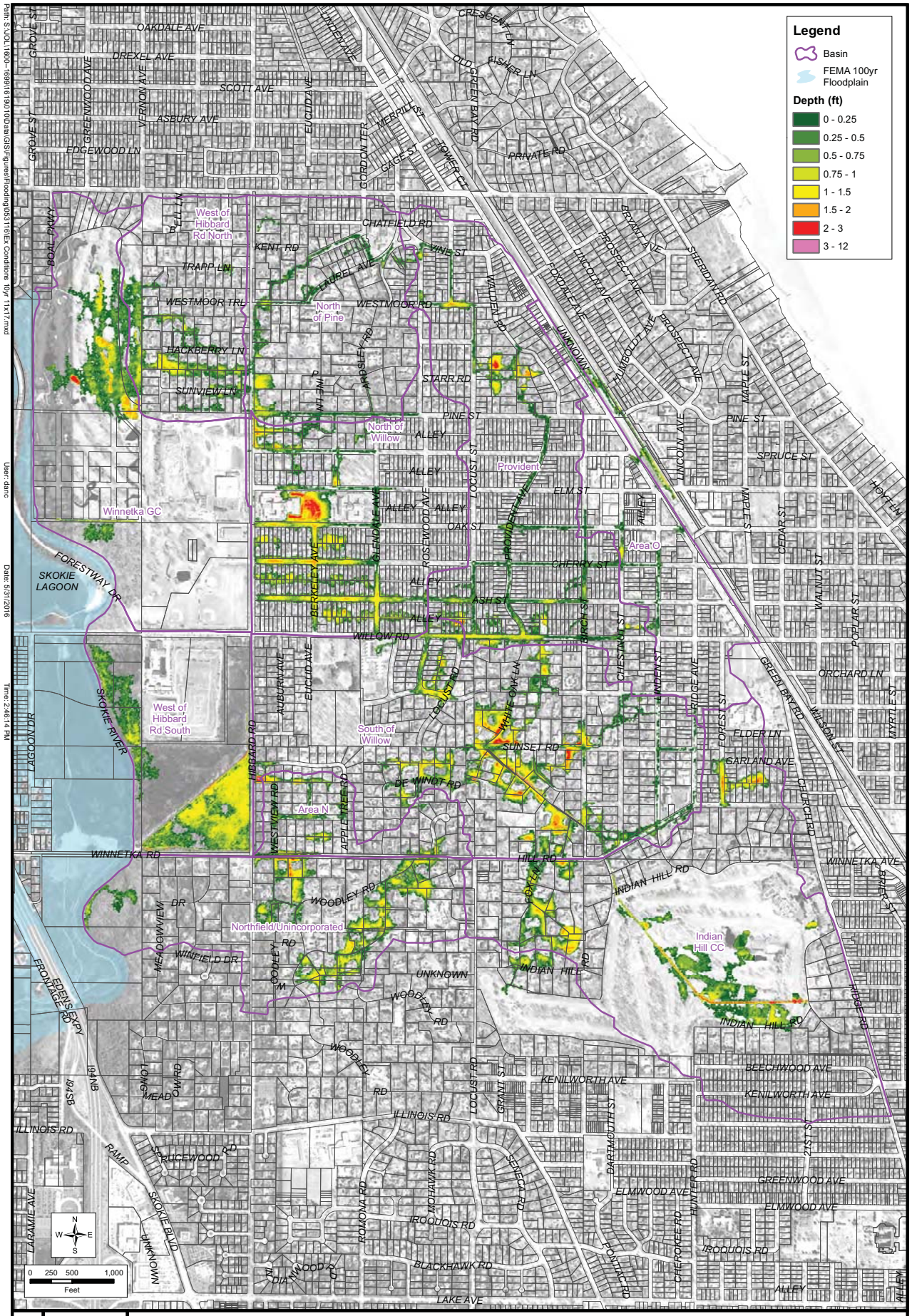

Path: S:\JOL\1620--1699\1619\10\10\Data\GIS\Figures\Flooding\053116\Ex Conditions 10yr 11x17.mxd

User: danc

Date: 5/31/2016

Time: 2:46:14 PM

FIGURE 3
1619.010

STRAND ASSOCIATES

EXISTING CONDITIONS - 10 YEAR, 3-HOUR

WEST AND SOUTHWEST WINNETKA STORMWATER MANAGEMENT STUDY
VILLAGE OF WINNETKA
COOK COUNTY, ILLINOIS

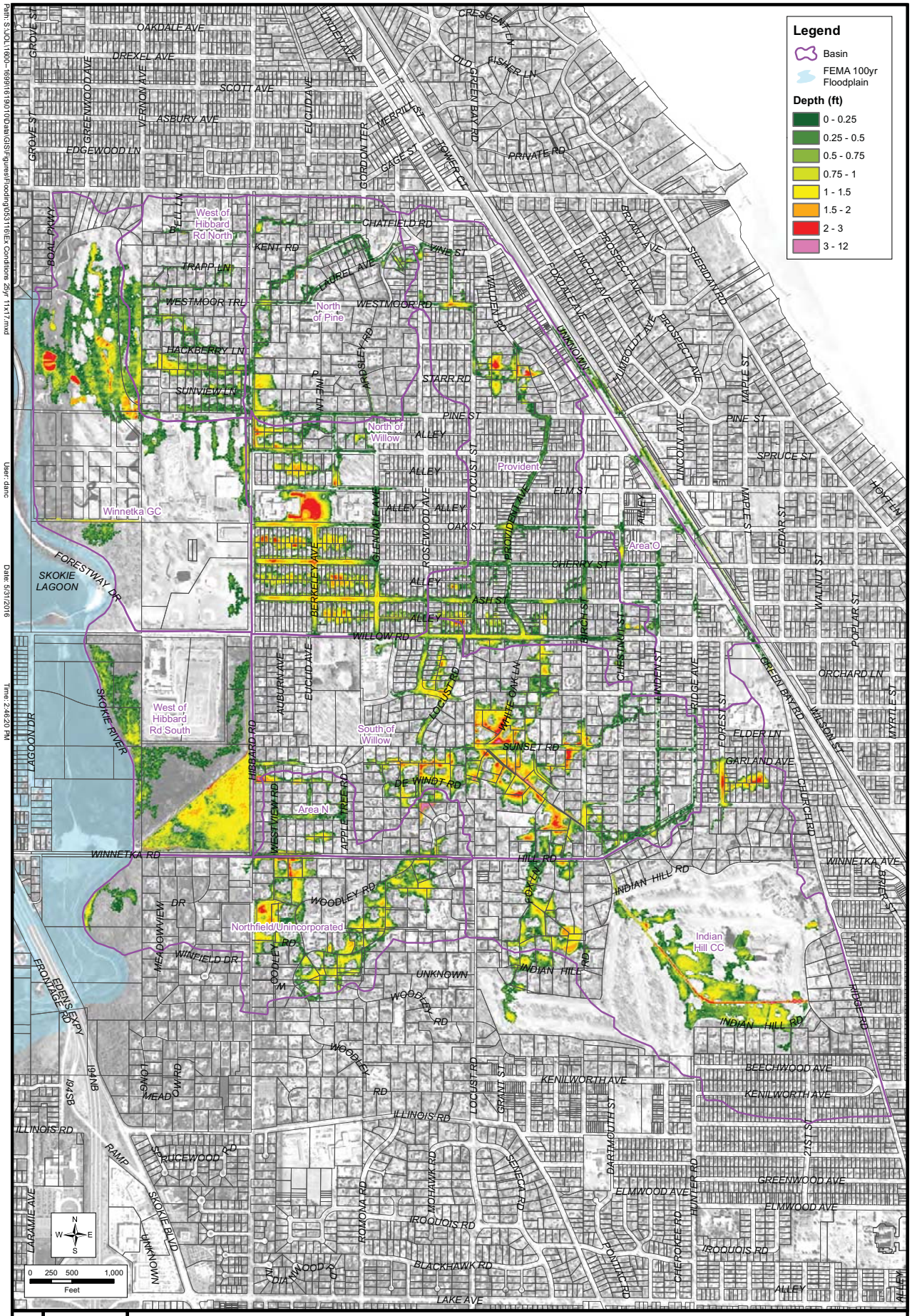

EXISTING CONDITIONS - 25 YEAR, 3-HOUR

WEST AND SOUTHWEST WINNETKA STORMWATER MANAGEMENT STUDY
VILLAGE OF WINNETKA
COOK COUNTY, ILLINOIS

FIGURE 4
1619.010

STRAND ASSOCIATES

Path: S:\JOL\1600--1699\1610\10\Data\GIS\Figures\Flooding\053116\Ex Conditions 25yr 11x17.mxd
User: danc
Date: 5/31/2016
Time: 2:46:20 PM

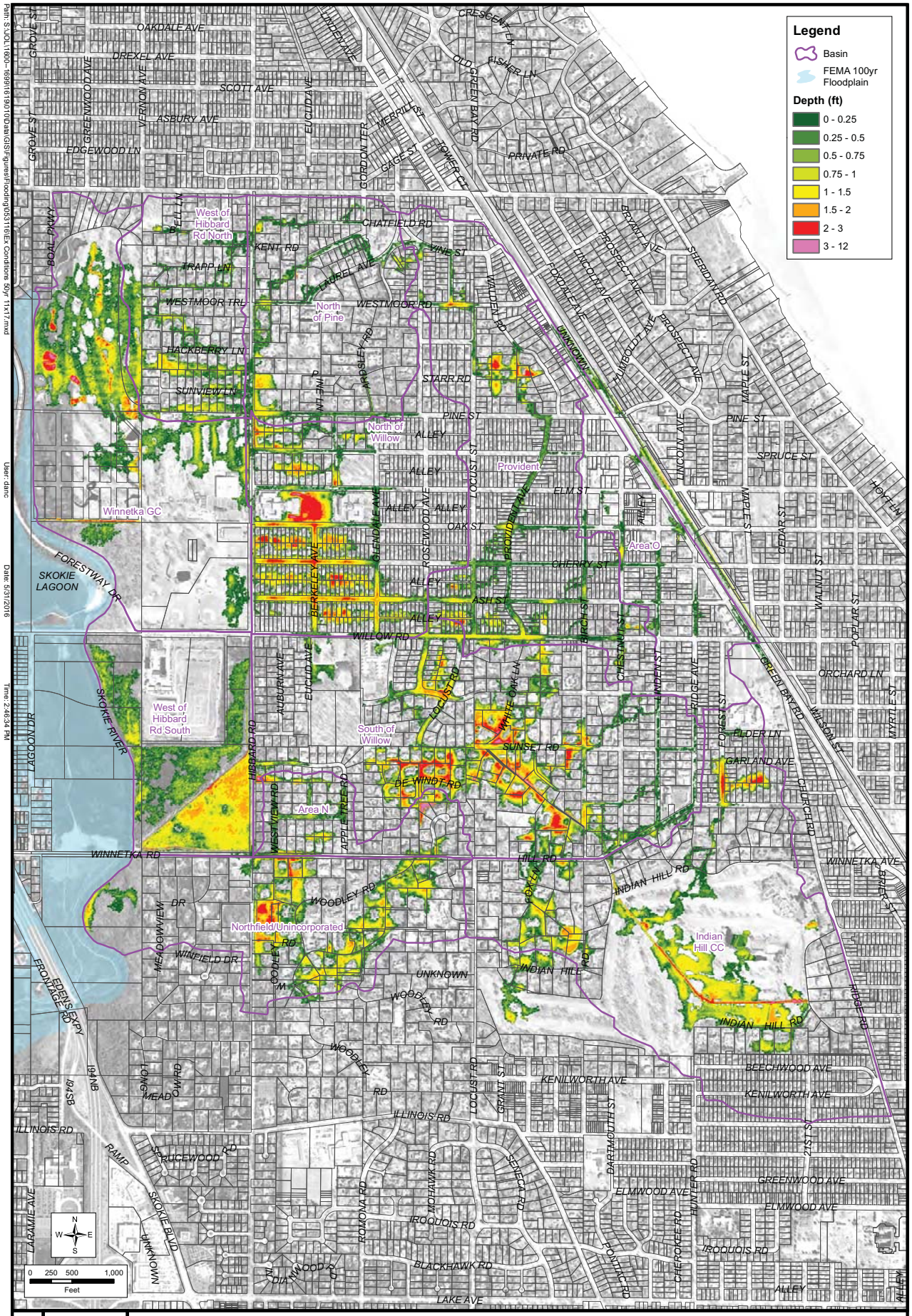

EXISTING CONDITIONS - 50 YEAR, 3-HOUR

WEST AND SOUTHWEST WINNETKA STORMWATER MANAGEMENT STUDY
VILLAGE OF WINNETKA
COOK COUNTY, ILLINOIS

FIGURE 5
1619.010

STRAND ASSOCIATES

Path: S:\JOB\1600--1699\1619\010\Data\GIS\Figures\Flooding\053116\Ex Conditions 50yr 11x17.mxd
User: danc
Date: 5/31/2016
Time: 2:46:34 PM

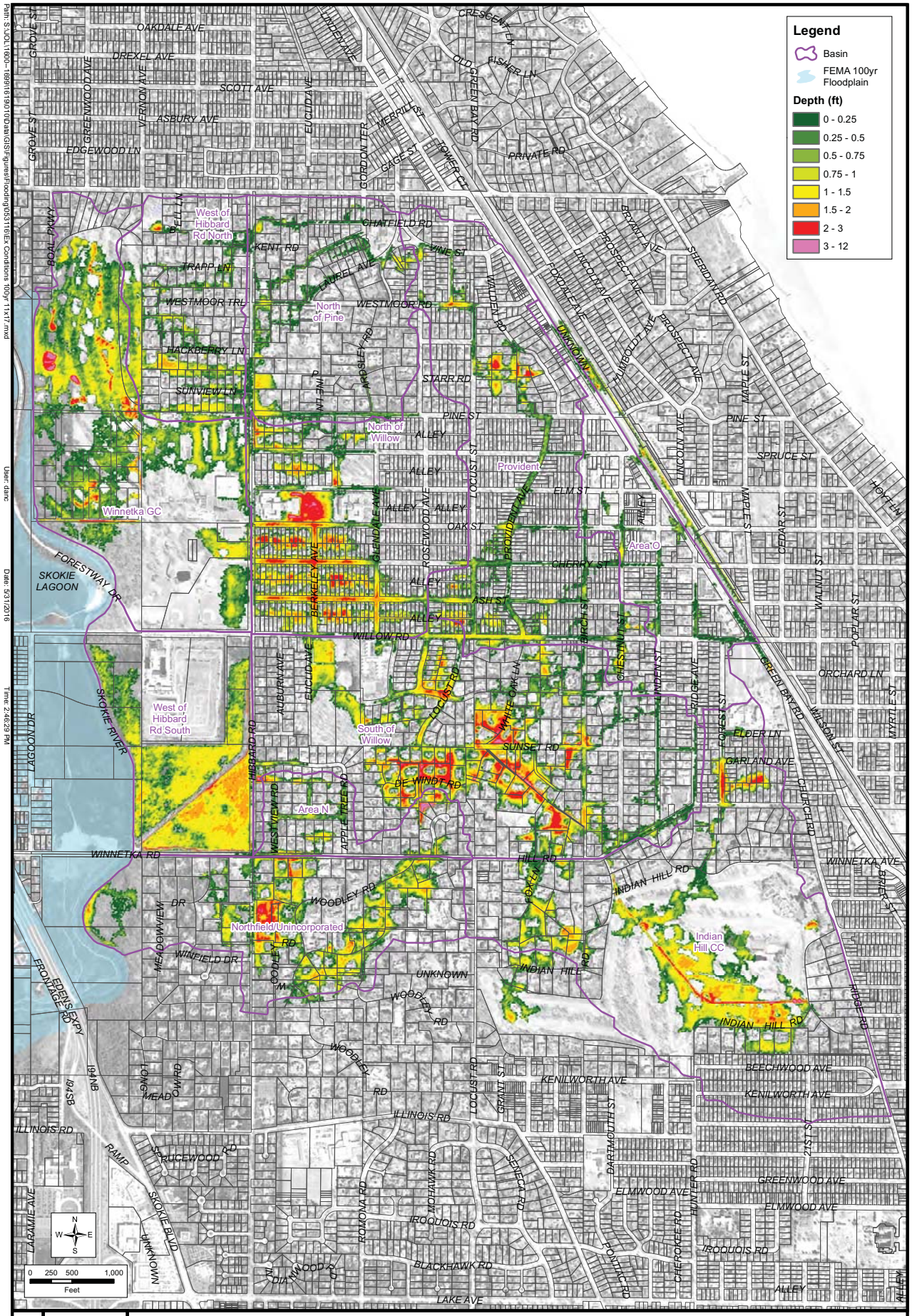

EXISTING CONDITIONS - 100 YEAR

WEST AND SOUTHWEST WINNETKA STORMWATER MANAGEMENT STUDY
VILLAGE OF WINNETKA
COOK COUNTY, ILLINOIS

FIGURE 6
1619.010

STRAND ASSOCIATES

Path: S:\JOB\1600--1699\1619\010\Data\GIS\Figures\Flooding\053116\Ex Conditions 100yr 11x17.mxd
User: danc
Date: 5/31/2016
Time: 2:46:29 PM

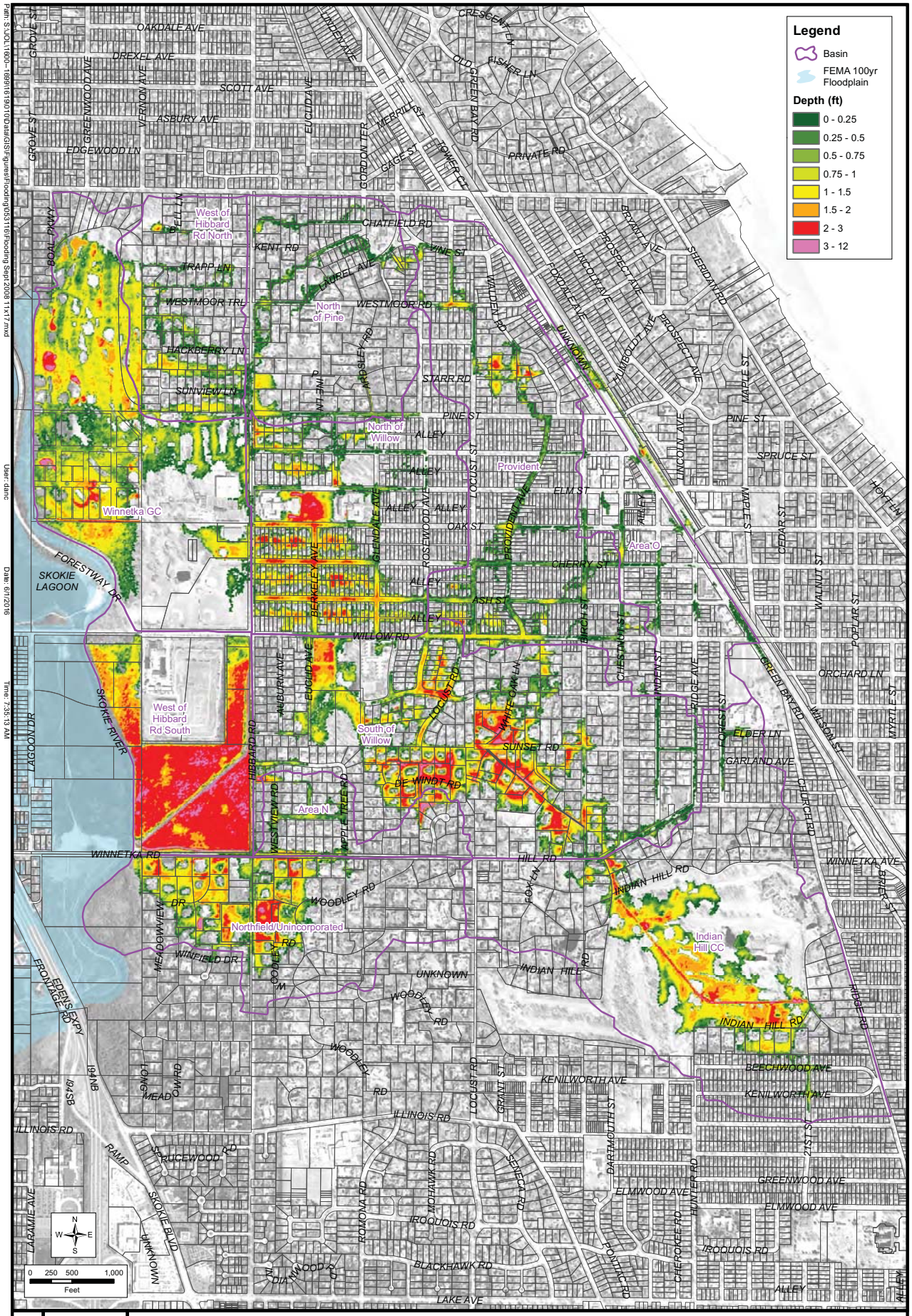

SEPTEMBER 2008 FLOODING EXTENTS

WEST AND SOUTHWEST WINNETKA STORMWATER MANAGEMENT STUDY
VILLAGE OF WINNETKA
COOK COUNTY, ILLINOIS

FIGURE 1
1619.010

STRAND ASSOCIATES

Path: S:\JOL\1600--1699\1619\10\Data\GIS\Figures\Flooding\053116\Flooding Sept 2008 11x17.mxd
User: danc
Date: 6/1/2016
Time: 7:35:13 AM

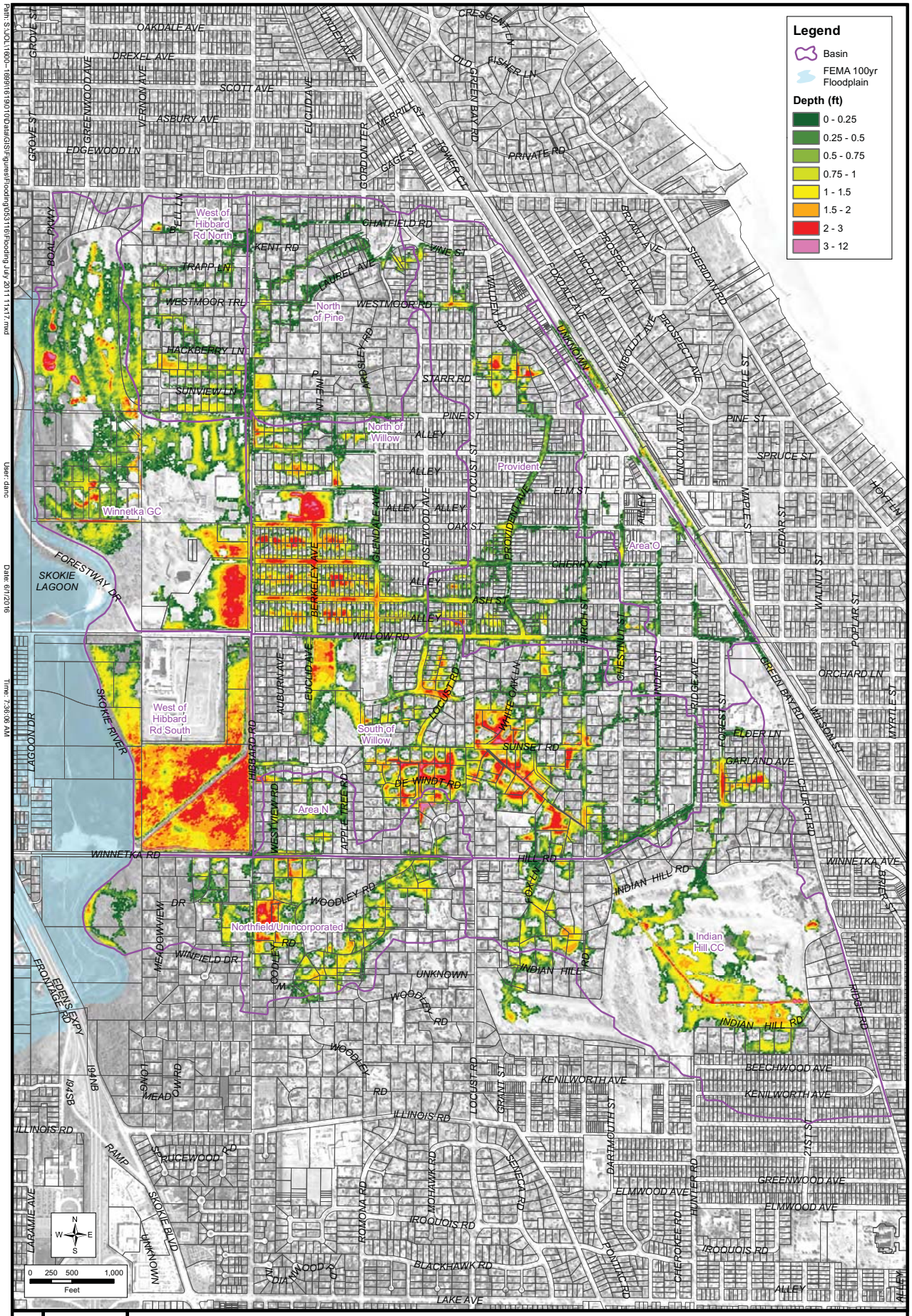

JULY 2011 FLOODING EXTENTS

WEST AND SOUTHWEST WINNETKA STORMWATER MANAGEMENT STUDY
VILLAGE OF WINNETKA
COOK COUNTY, ILLINOIS

FIGURE 2
1619.010

STRAND ASSOCIATES

Path: S:\JOL\1600--1699\1619\10\Data\GIS\Figures\Flooding\053116\Flooding July 2011 11x17.mxd
User: danc
Date: 6/1/2016
Time: 7:36:06 AM