APPENDIX I
PROPOSED CONDITIONS MODELING EXHIBITS

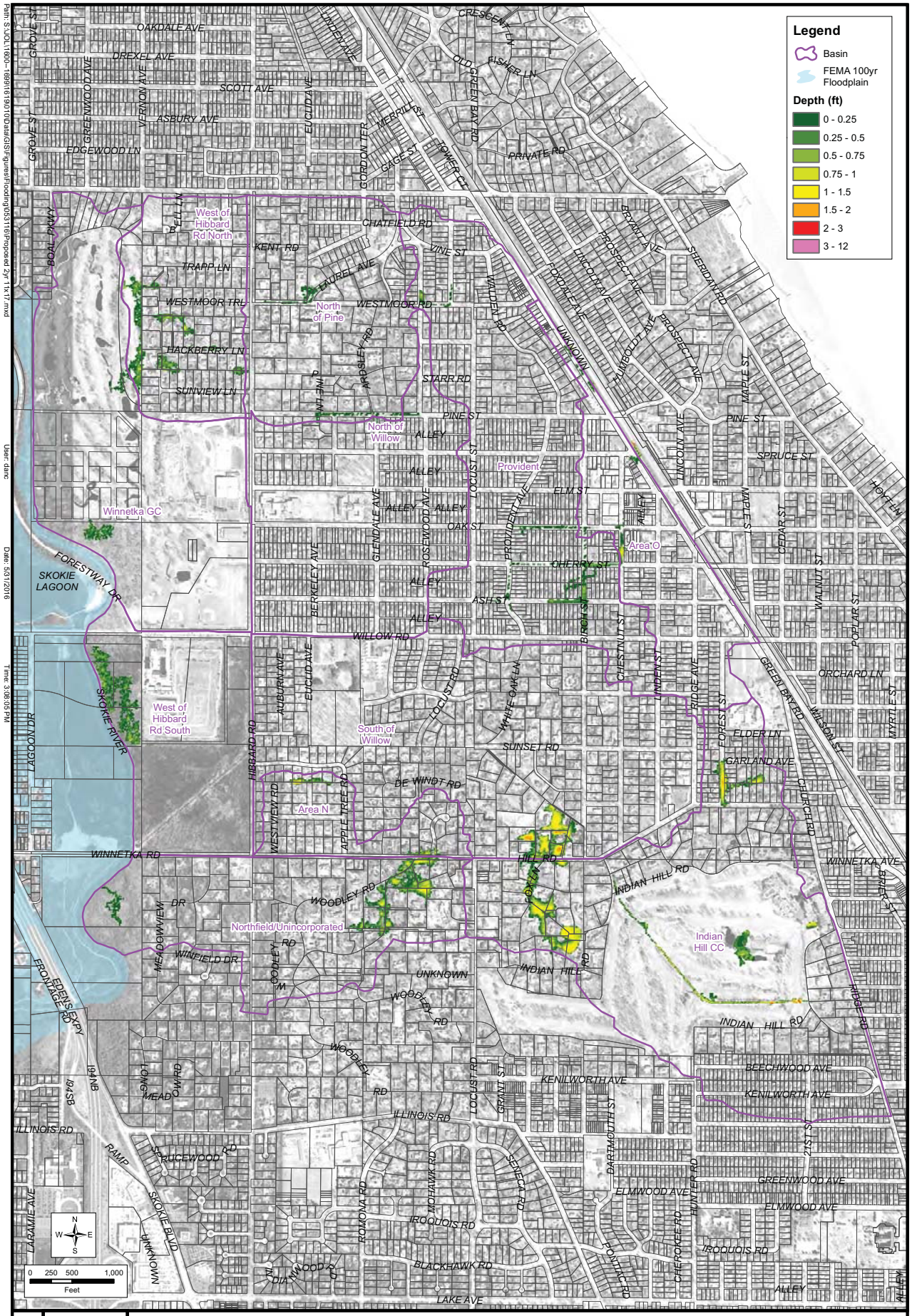

PROPOSED CONDITION - 2-YEAR, 3-HOUR FLOOD EXTENTS

WEST AND SOUTHWEST WINNETKA STORMWATER MANAGEMENT STUDY
VILLAGE OF WINNETKA
COOK COUNTY, ILLINOIS

FIGURE 1
1619.010

STRAND ASSOCIATES

Path: S:\JOL\1600--1699\1619\010\Data\GIS\Figures\Flooding\053116\Proposed 2yr 1hr 17.mxd
User: darrc
Date: 5/31/2016
Time: 3:08:05 PM

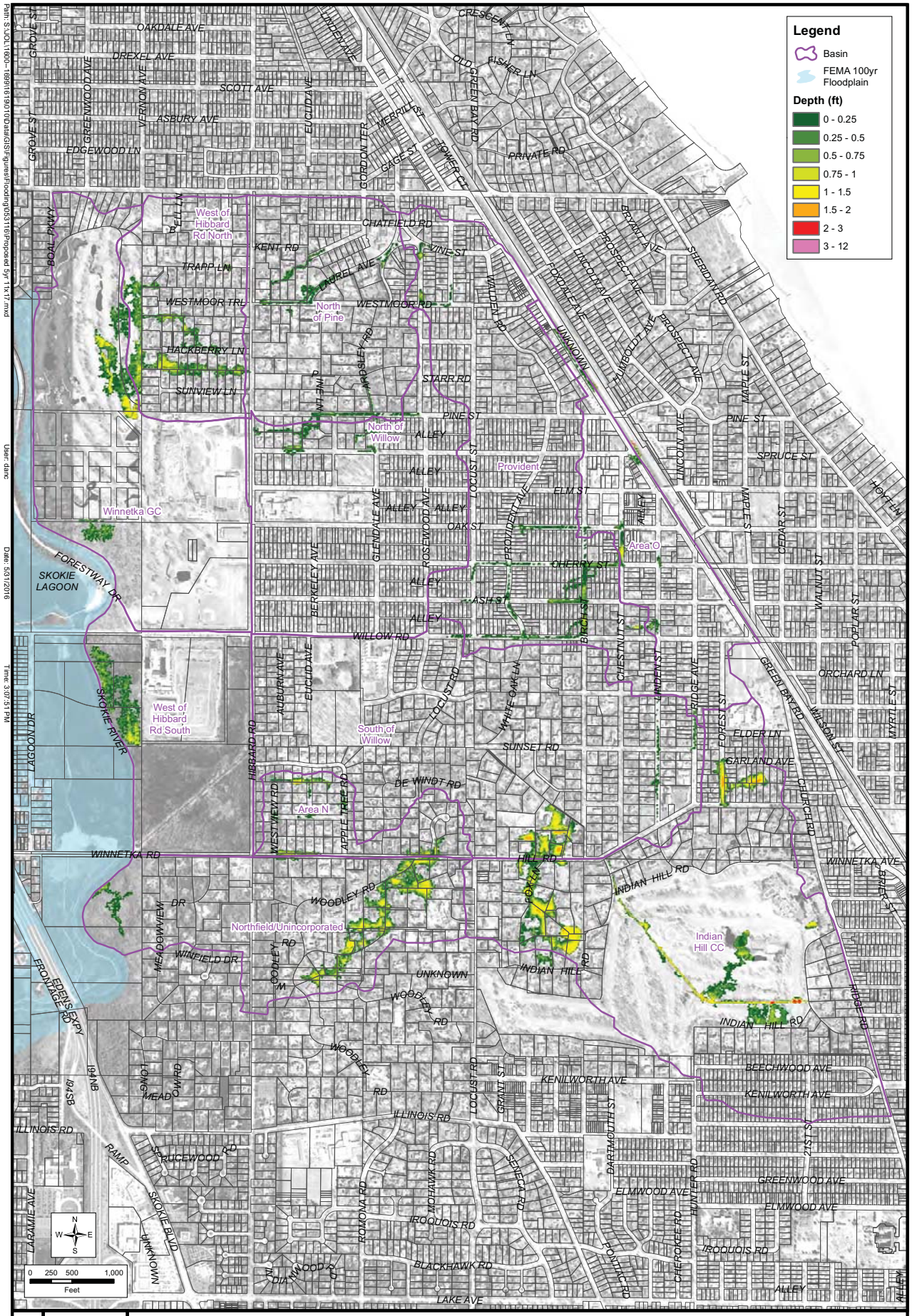

PROPOSED CONDITION - 5-YEAR, 3-HOUR FLOOD EXTENTS

WEST AND SOUTHWEST WINNETKA STORMWATER MANAGEMENT STUDY
VILLAGE OF WINNETKA
COOK COUNTY, ILLINOIS

FIGURE 2
1619.010

STRAND ASSOCIATES

Path: S:\JOL\1600--1699\1619\10\Data\GIS\Figures\Flooding\053116\Proposed 5yr 1hr 17.mxd
User: darrc
Date: 5/31/2016
Time: 3:07:51 PM

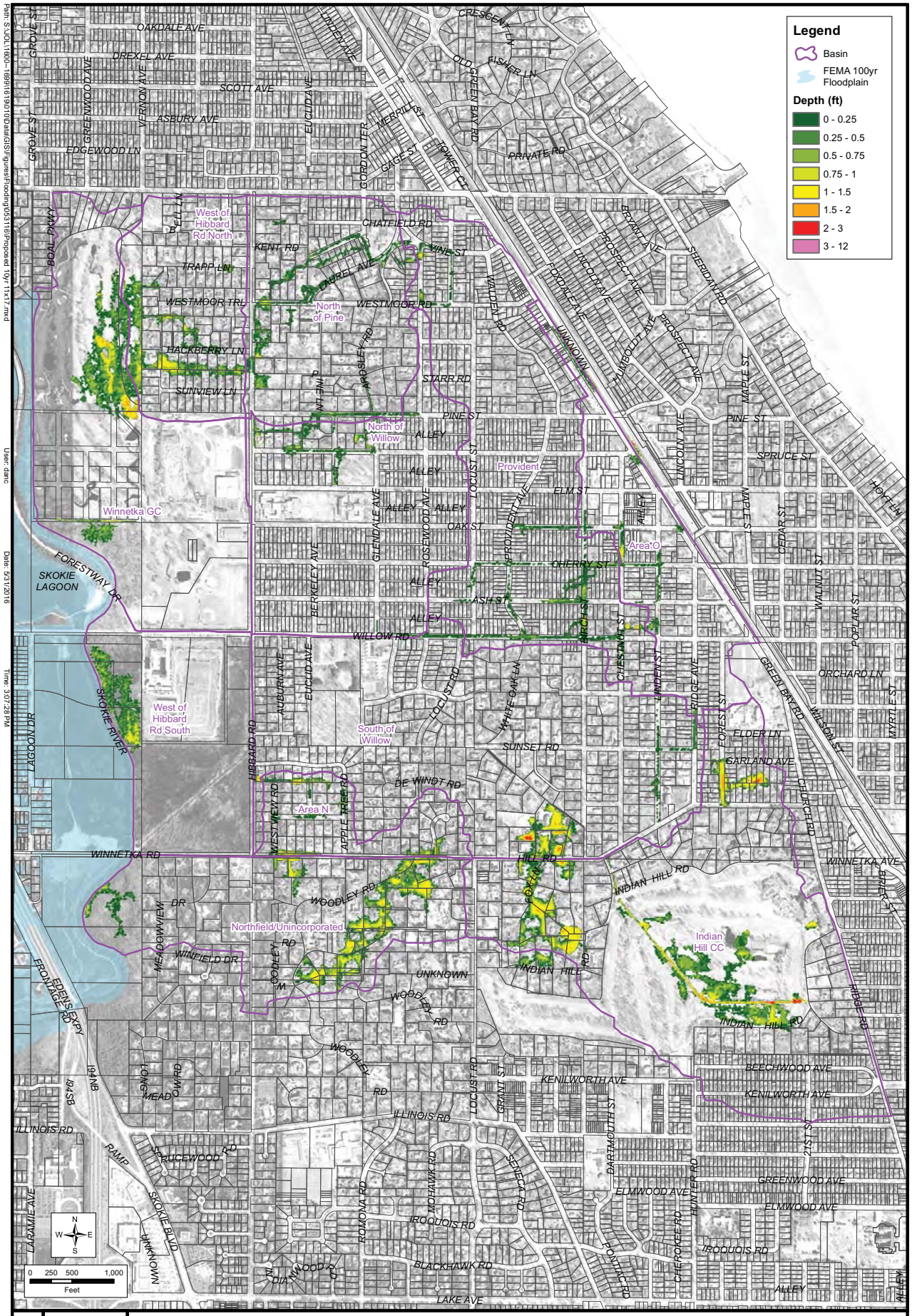

PROPOSED CONDITION - 10-YEAR, 3-HOUR FLOOD EXTENTS

WEST AND SOUTHWEST WINNETKA STORMWATER MANAGEMENT STUDY
VILLAGE OF WINNETKA
COOK COUNTY, ILLINOIS

FIGURE 3
1619.010

STRAND ASSOCIATES

Path: S:\JOL\1600--1699\1619\10\10\Data\GIS\Figures\Flooding\053116\Proposed 10yr 11x17.mxd
User: danc
Date: 5/31/2016
Time: 3:07:28 PM

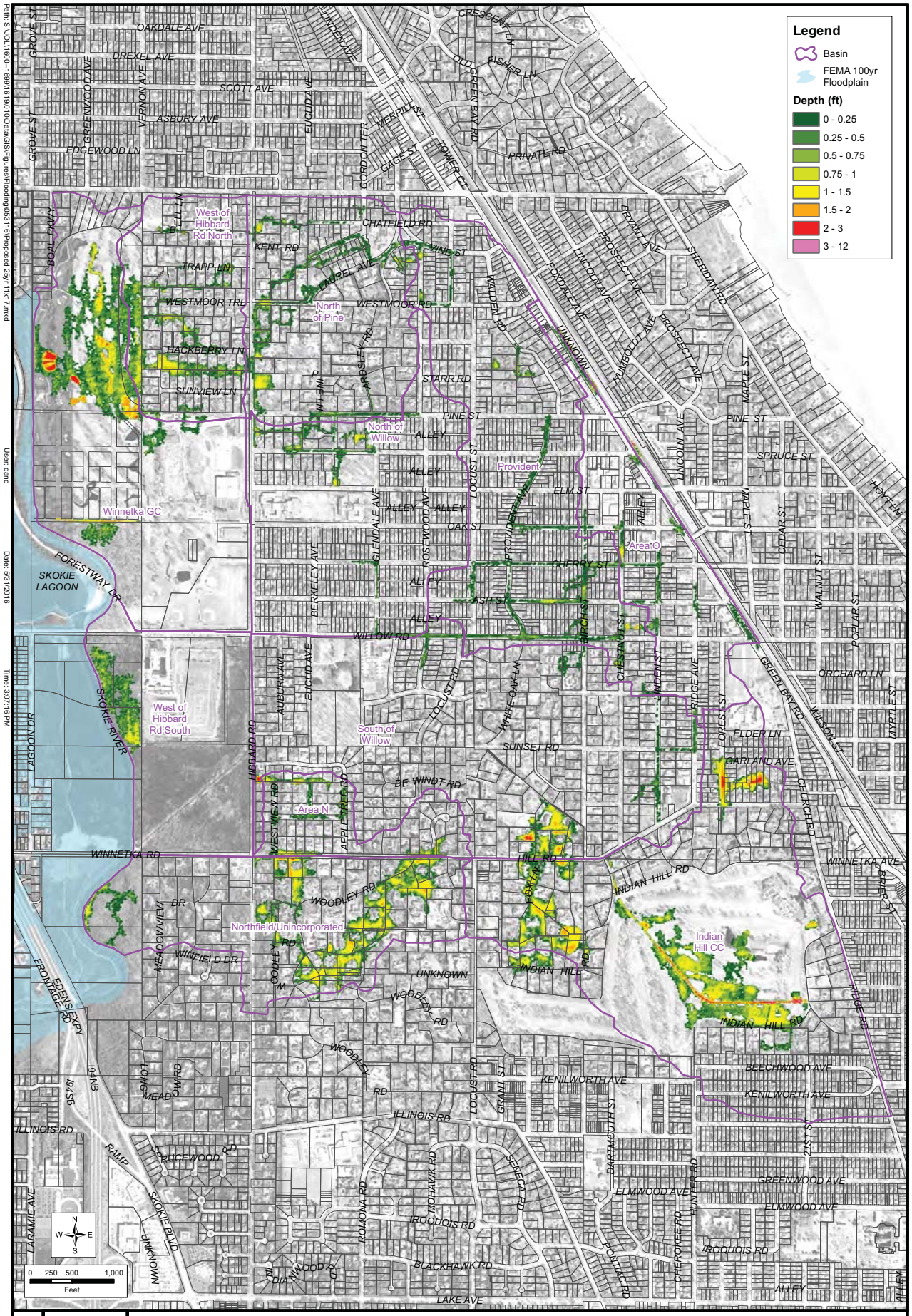

PROPOSED CONDITION - 25-YEAR, 3-HOUR FLOOD EXTENTS

WEST AND SOUTHWEST WINNETKA STORMWATER MANAGEMENT STUDY
VILLAGE OF WINNETKA
COOK COUNTY, ILLINOIS

FIGURE 4
1619.010

STRAND ASSOCIATES

Path: S:\JOL\1600--1699\1619\10\10\Data\GIS\Figures\Flooding\053116\Proposed 25yr 11x17.mxd
User: danc
Date: 5/31/2016
Time: 3:07:16 PM

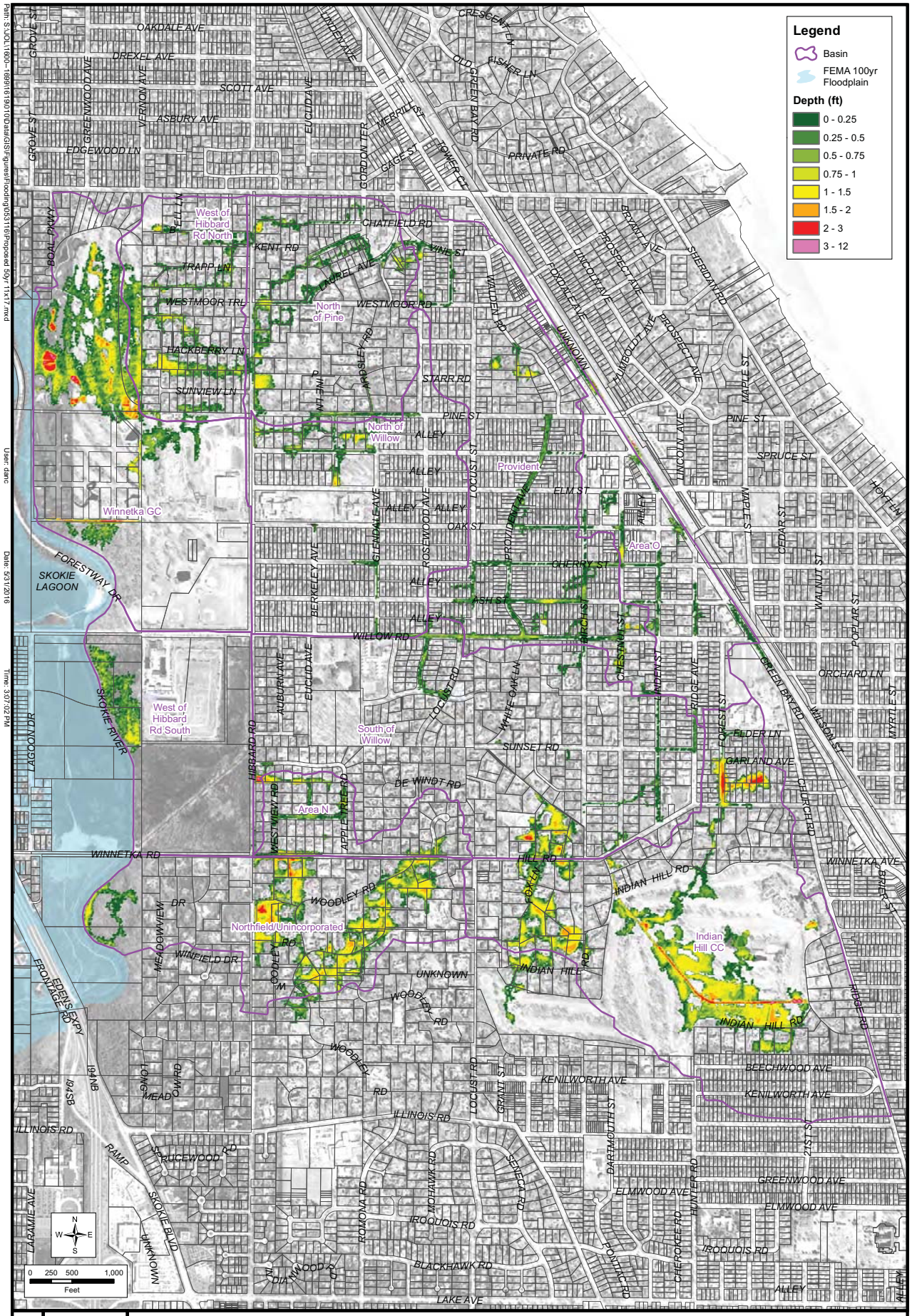

PROPOSED CONDITION - 50-YEAR, 3-HOUR FLOOD EXTENTS

WEST AND SOUTHWEST WINNETKA STORMWATER MANAGEMENT STUDY
VILLAGE OF WINNETKA
COOK COUNTY, ILLINOIS

FIGURE 5
1619.010

STRAND ASSOCIATES

Path: S:\JOL\1600--1699\1619\10\10\Data\GIS\Figures\Flooding\053116\Proposed 50yr 11x17.mxd
User: danc
Date: 5/31/2016
Time: 3:07:02 PM

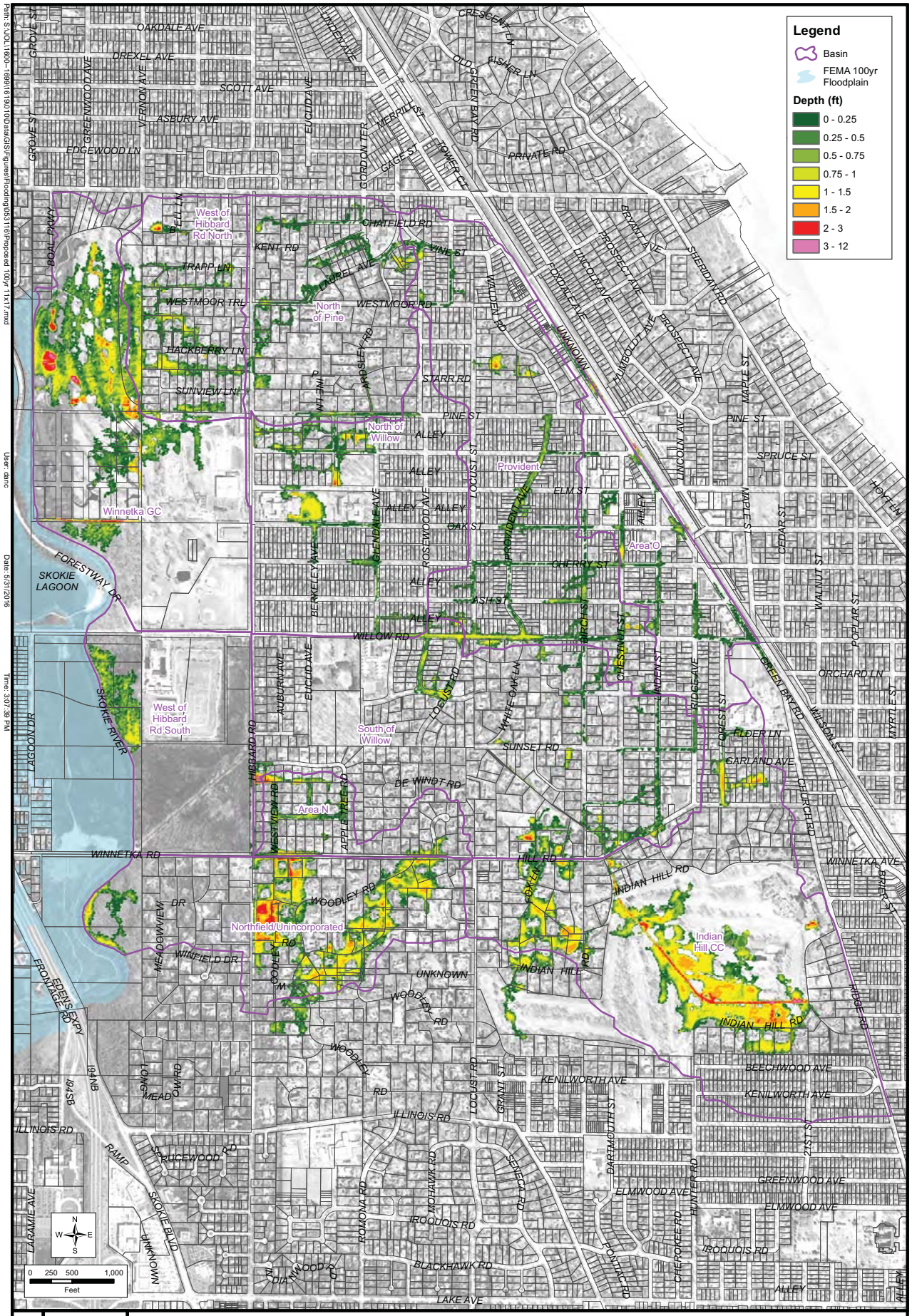

PROPOSED CONDITION - 100-YEAR, 3-HOUR FLOOD EXTENTS

WEST AND SOUTHWEST WINNETKA STORMWATER MANAGEMENT STUDY
VILLAGE OF WINNETKA
COOK COUNTY, ILLINOIS

FIGURE 6
1619.010

STRAND ASSOCIATES

Path: S:\JOL\1600--1699\1619\10\10\Data\GIS\Figures\Flooding\053116\Proposed 100yr 11x17.mxd
User: dsnc
Date: 5/31/2016
Time: 3:07:39 PM